




















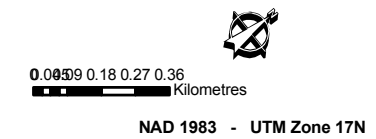
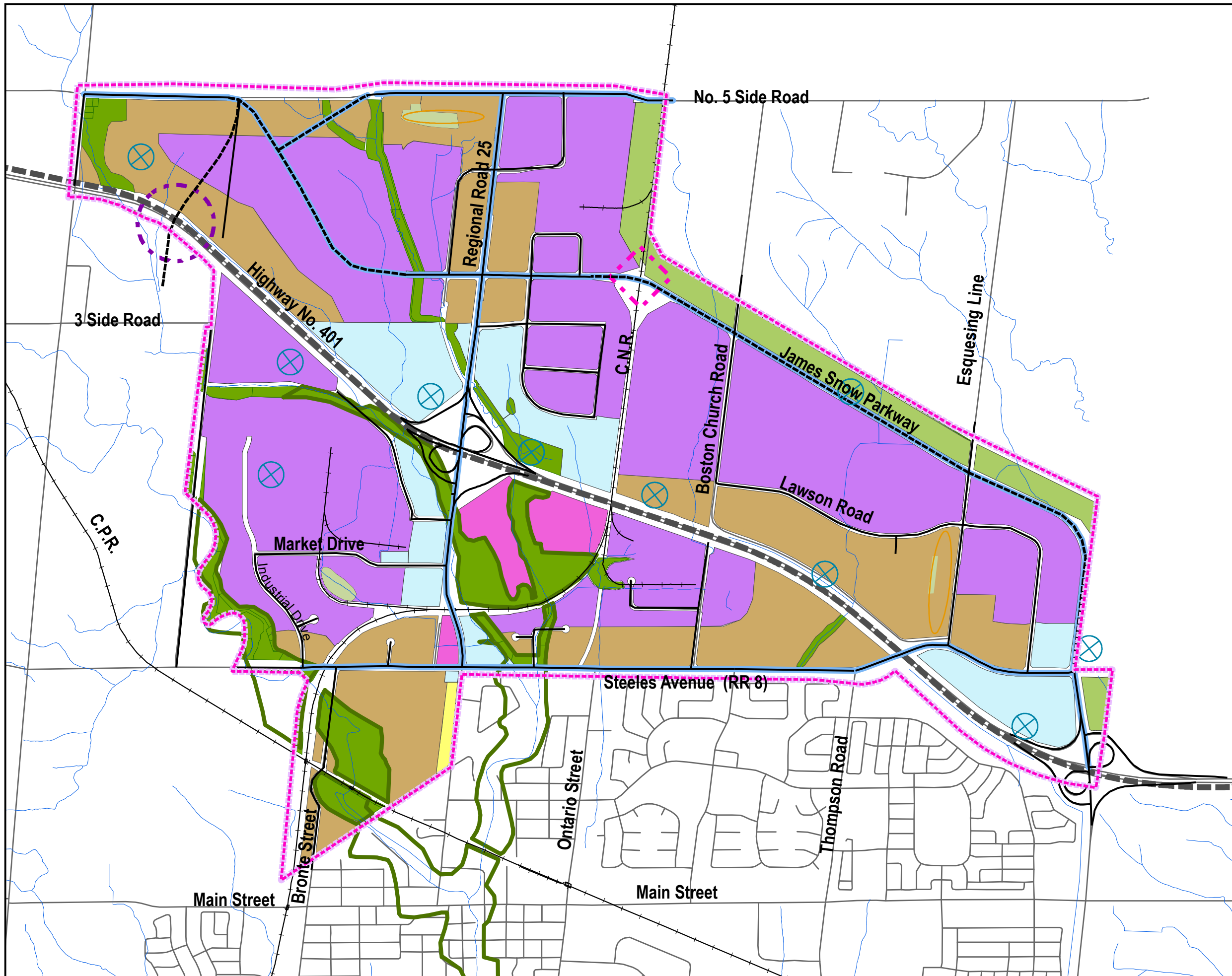
# TOWN OF MILTON OFFICIAL PLAN

## Schedule C.2.B

### MILTON 401 INDUSTRIAL/BUSINESS PARK SECONDARY PLAN

#### LAND USE PLAN

-  SECONDARY PLAN BOUNDARY
-  ENHANCED STREETScape DESIGN
-  EXISTING ROADS
-  PROPOSED ROADS
-  PROVINCIAL FREEWAY
-  RAILWAY
  
-  REGULATED FLOODPLAIN BOUNDARY
-  BUSINESS PARK AREA
-  EMPLOYMENT AREA
-  ENVIRONMENTAL LINKAGE AREA
-  GREENLANDS A AREA
-  GREENLANDS B AREA
-  INDUSTRIAL AREA
-  INSTITUTIONAL AREA
-  RESIDENTIAL AREA
  
-  POTENTIAL RAILWAY CROSSING
-  PLANNED 401 INTERCHANGE
-  STORMWATER MANAGEMENT FACILITY
-  RESIDENTIAL SPECIAL POLICY AREA



This Schedule Forms Part Of The  
Official Plan And Should Be Read  
Together With The Text.

(C) Copyright Teranet, Town of Milton 2008

**Consolidated August 2008**